
























Trip to:
512 N Poplar St
 Ellensburg, WA 98926-3230
 221.29 miles / 3 hours 49 minutes

Notes

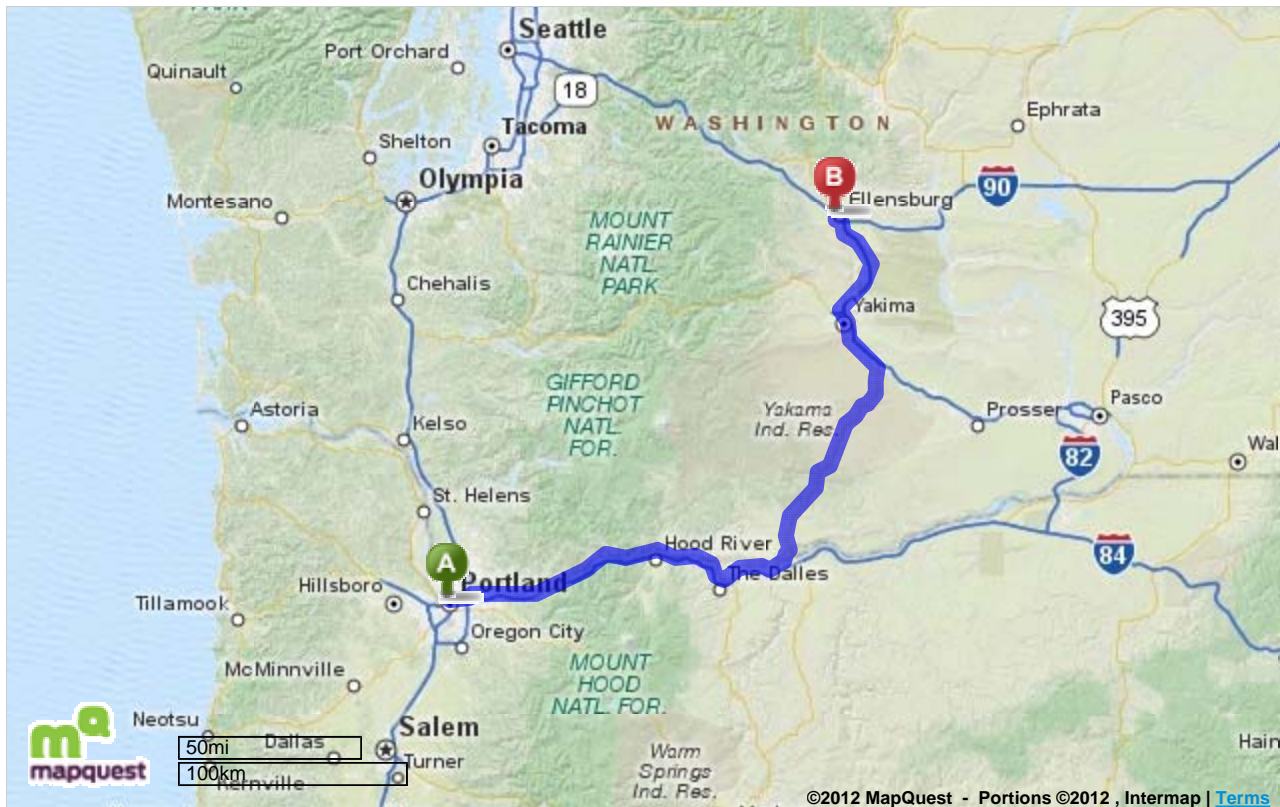
Kittitas County Event Center
 512 N Poplar ST
 Ellensburg WA 98926

A Portland, OR

- | | | |
|---|---|-----------------------------------|
|  |  9. Merge onto I-84 E toward Portland Airport / The Dalles . Map
<i>If you reach NE Glisan St you've gone about 0.1 miles too far</i> | 101.4 Mi
102.4 Mi Total |
|  | 10. Take the US-97 exit, EXIT 104 , toward Yakima / Bend . Map | 0.2 Mi
102.6 Mi Total |
|  |  11. Turn left onto US-97 (Crossing into Washington). Map
<i>If you reach I-84 E you've gone about 0.2 miles too far</i> | 2.5 Mi
105.1 Mi Total |
|  | 12. Turn left onto US-97 / WA-14 . Map | 0.4 Mi
105.5 Mi Total |
|  |  13. Turn slight right onto US-97 N . Map
<i>US-97 N is 0.3 miles past McClenathan Rd</i> | 58.5 Mi
164.1 Mi Total |
|  |  14. US-97 N becomes WA-22 . Map | 3.3 Mi
167.4 Mi Total |
|  |  15. Merge onto I-82 W toward Yakima . Map
<i>If you reach Emerson Rd you've gone about 0.2 miles too far</i> | 49.6 Mi
217.0 Mi Total |
|  |  16. Merge onto I-90 W / US-97 N via the exit on the left toward Seattle . Map | 1.6 Mi
218.6 Mi Total |
|  | 17. Take the Canyon Rd. exit, EXIT 109 , toward Ellensburg . Map | 0.5 Mi
219.0 Mi Total |
|  | 18. Turn right onto Canyon Rd / I-90-BL . Continue to follow I-90-BL . Map | 1.3 Mi
220.3 Mi Total |
|  | 19. Turn right onto W Capitol Ave . Map
<i>W Capitol Ave is just past W Washington Ave</i>
<i>If you reach W 1st Ave you've gone a little too far</i> | 0.5 Mi
220.8 Mi Total |
|  | 20. Turn left onto S Chestnut St . Map
<i>S Chestnut St is just past S Walnut St</i>
<i>If you reach S Poplar St you've gone a little too far</i> | 0.4 Mi
221.2 Mi Total |
|  | 21. Turn right onto E 5th Ave . Map
<i>E 5th Ave is just past E 4th Ave</i>
<i>If you reach E 6th Ave you've gone a little too far</i> | 0.09 Mi
221.3 Mi Total |
|  | 22. Take the 1st left onto N Poplar St . Map
<i>If you reach the end of E 5th Ave you've gone a little too far</i> | 0.01 Mi
221.3 Mi Total |
|  | 23. 512 N POPLAR ST is on the right . Map
<i>If you reach E 6th Ave you've gone a little too far</i> | |

B 512 N Poplar St, Ellensburg, WA 98926-3230

Total Travel Estimate: **221.29 miles - about 3 hours 49 minutes**



©2011 MapQuest, Inc. Use of directions and maps is subject to the MapQuest Terms of Use. We make no guarantee of the accuracy of their content, road conditions or route usability. You assume all risk of use. [View Terms of Use](#)